U.S. SUPREME COURT LIBRARY
1000370862

UNITED STATES OF AMERICA

v.

STATE OF CALIFORNIA

NO. 5, ORIGINAL

California exhibits to be used during oral argument

December 7-8, 1964

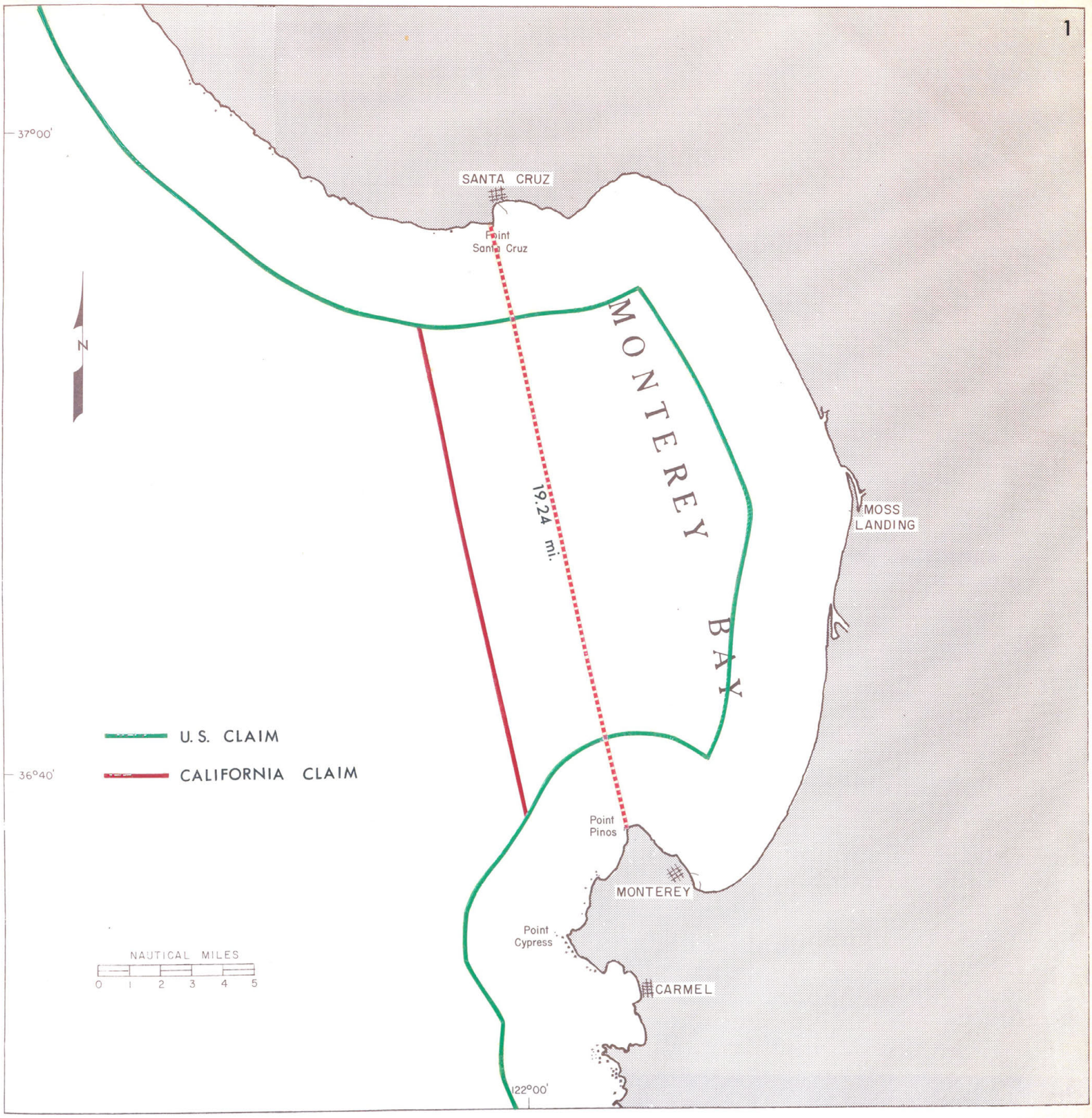
37°00'
SANTA CRUZ
Point
Santa Cruz
N
MONTEREY BAY
19.24 mi.
MOSS
LANDING
U.S. CLAIM
CALIFORNIA CLAIM
36°40'
Point
Pinos
MONTEREY
Point
Cypress
CARMEL
NAUTICAL MILES
0 1 2 3 4 5
122°00'

M O N T E R E Y B A Y

Looking South from over Santa Cruz, California

9 Nov 14

State of California

DEPARTMENT OF PUBLIC WORKS

Date _____

Description & Project Monterey Bay

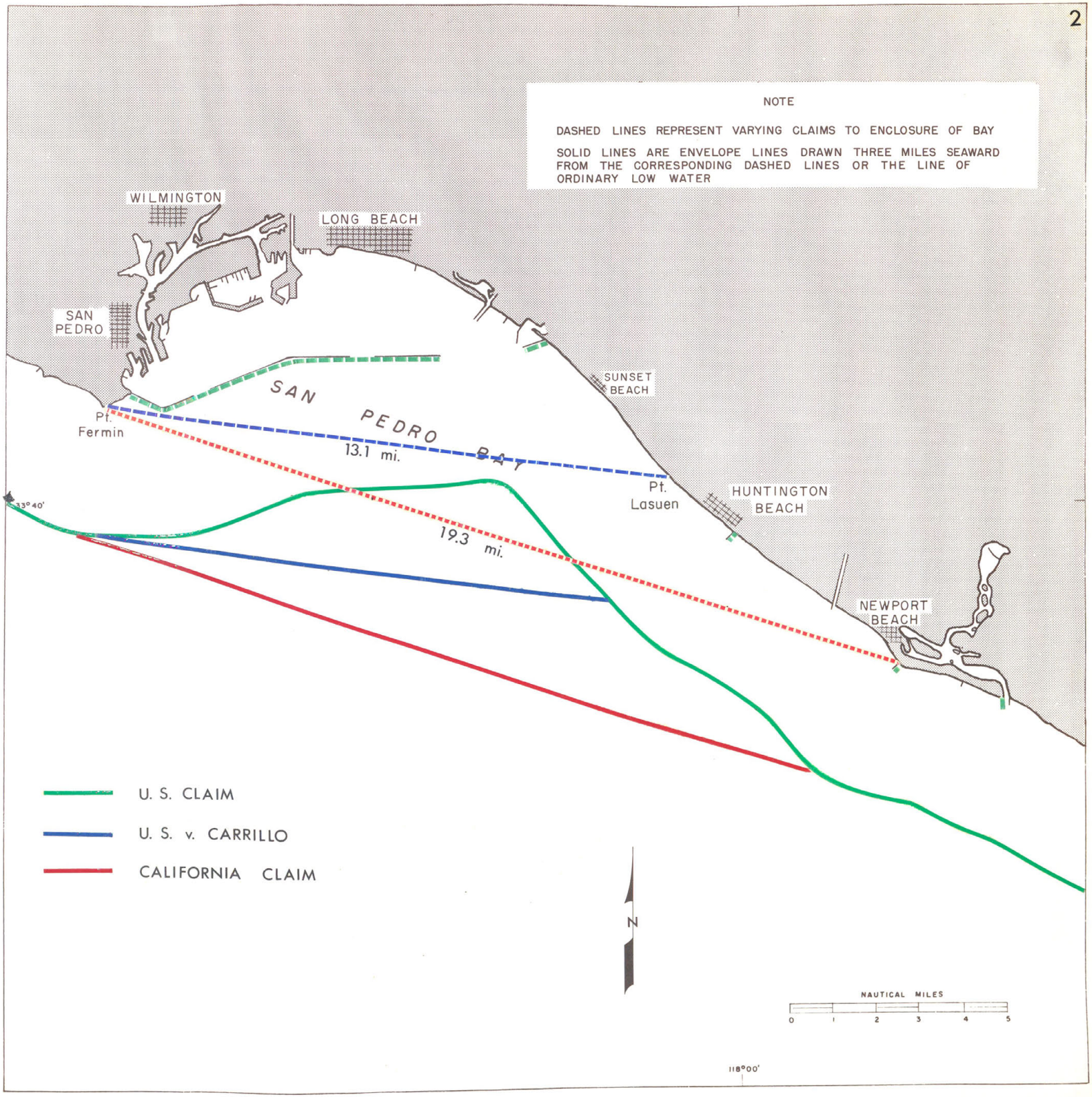
NOTE
DASHED LINES REPRESENT VARYING CLAIMS TO ENCLOSURE OF BAY
SOLID LINES ARE ENVELOPE LINES DRAWN THREE MILES SEAWARD FROM THE CORRESPONDING DASHED LINES OR THE LINE OF ORDINARY LOW WATER
WILMINGTON
LONG BEACH
SAN PEDRO
SUNSET BEACH
SAN PEDRO BAY
Pt. Fermin
13.1 mi.
Pt. Lasuen
HUNTINGTON BEACH
33° 40'
19.3 mi.
NEWPORT BEACH
U. S. CLAIM
U. S. v. CARRILLO
CALIFORNIA CLAIM
N
NAUTICAL MILES
0 1 2 3 4 5
118°00'

S A N P E D R O B A Y

Looking West from over Newport Beach, California

17-128

Aerial Photography

PACIFIC AIR INDUSTRIES
725 E. THIRD ST. HEmlock 5-8326
LONG BEACH 12, CALIF.

Reorder No. 17-128

Date Taken

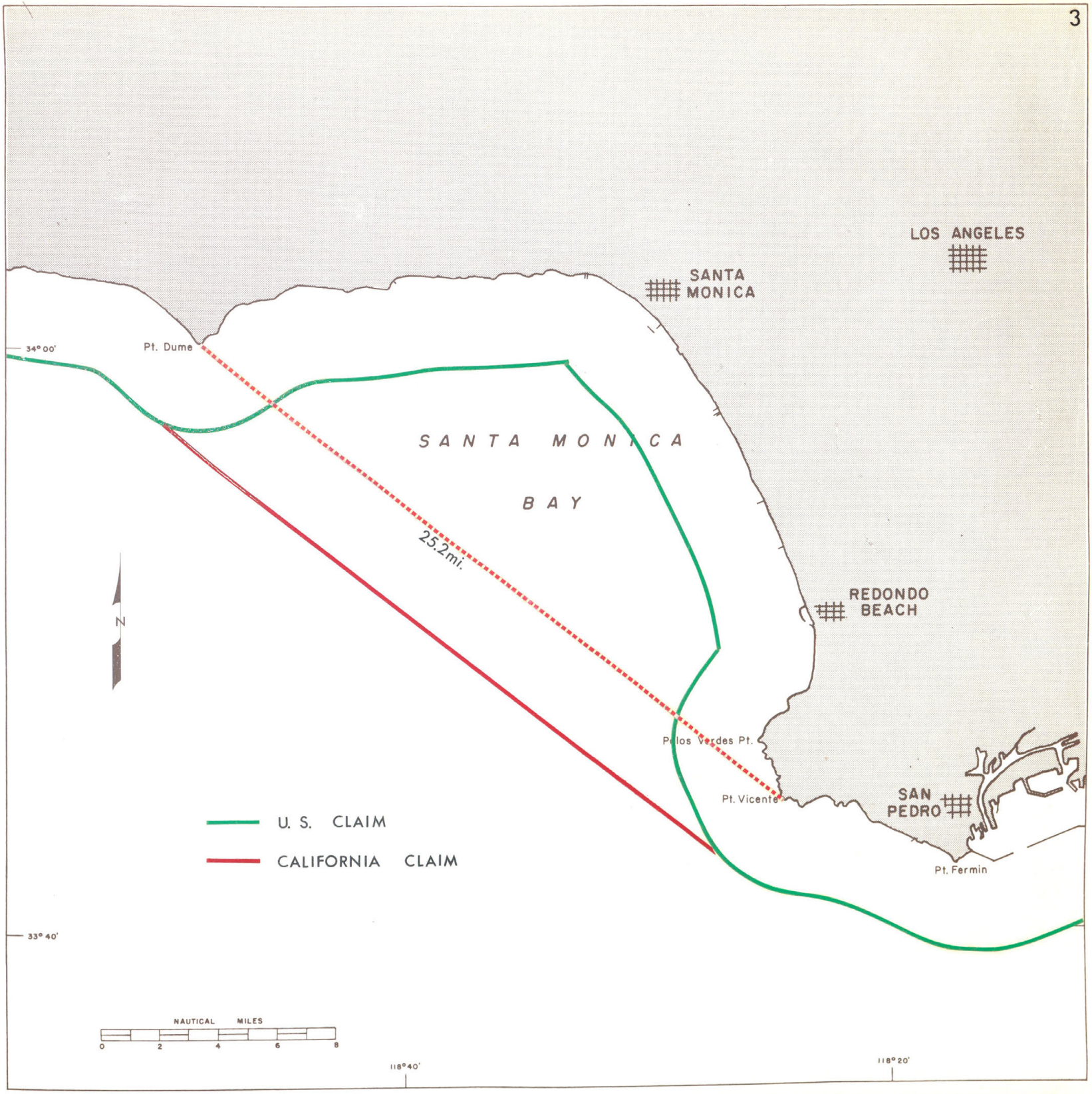
LOS ANGELES
SANTA MONICA
34° 00'
Pt. Dume
SANTA MONICA
BAY
25.2mi.
N
REDONDO BEACH
Pt. los Verdes Pt.
Pt. Vicente
SAN PEDRO
Pt. Fermin
U. S. CLAIM
CALIFORNIA CLAIM
33° 40'
NAUTICAL MILES
0 2 4 6 8
118° 40'
118° 20'

S A N T A M O N I C A B A Y

Looking Northwest from over waters south of

Palos Verdes, California

2355-10
Oct 21, 1964

Description
& Project

S A N T A M O N I C A B A Y

Looking Southeast from over Zuma Beach, California

2355-9
Oct 21, 1964

Description
& Project

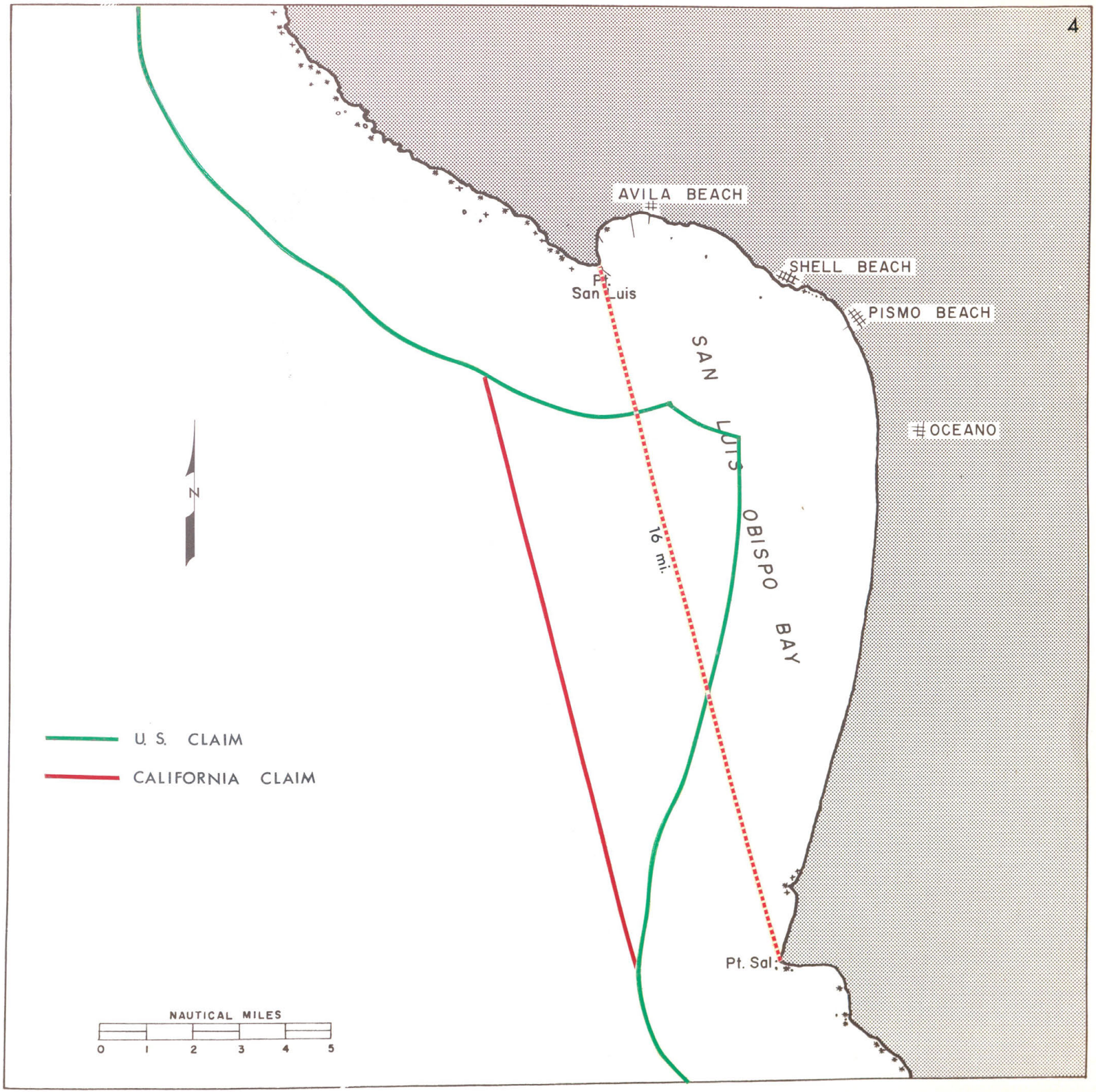
AVILA BEACH
SHELL BEACH
PISMO BEACH
OCEANO
Pt. San Luis
SAN LUIS OBISPO BAY
16 mi.
Pt. Sal
N
U. S. CLAIM
CALIFORNIA CLAIM
NAUTICAL MILES
0 1 2 3 4 5

S A N L U I S O B I S P O B A Y

Looking south from over hills north of Avila Beach, California

2395 -13
Oct 20, 1944

State of California

[illegible] TES

Date [illegible]

[illegible]
& [illegible]

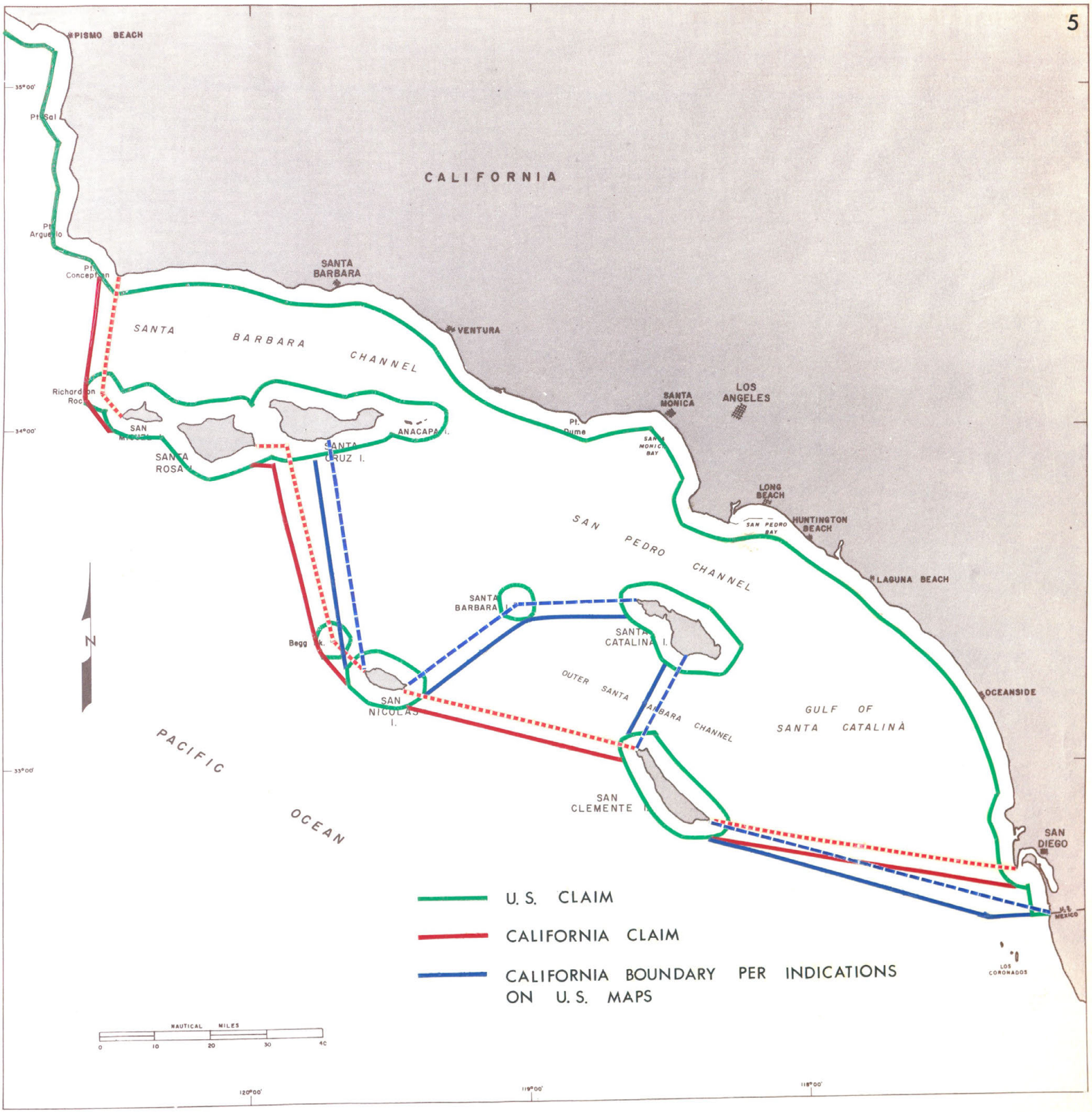
PISMO BEACH
35°00'
Pt. Sal
CALIFORNIA
Pt. Arguello
Pt. Conception
SANTA BARBARA
VENTURA
SANTA BARBARA CHANNEL
Richardson Rock
SAN MIGUEL I.
SANTA ROSA I.
ANACAPA I.
SANTA CRUZ I.
34°00'
Pt. Dume
SANTA MONICA BAY
SANTA MONICA
LOS ANGELES
LONG BEACH
SAN PEDRO BAY
HUNTINGTON BEACH
SAN PEDRO CHANNEL
LAGUNA BEACH
SANTA BARBARA I.
SANTA CATALINA I.
N
Begg Rk.
OUTER SANTA BARBARA CHANNEL
GULF OF SANTA CATALINA
OCEANSIDE
SAN NICOLAS I.
PACIFIC OCEAN
33°00'
SAN CLEMENTE I.
SAN DIEGO
U.S.
MEXICO
LOS CORONADOS
U. S. CLAIM
CALIFORNIA CLAIM
CALIFORNIA BOUNDARY PER INDICATIONS ON U. S. MAPS
NAUTICAL MILES
0
10
20
30
40
120°00'
119°00'
118°00'