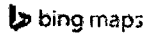


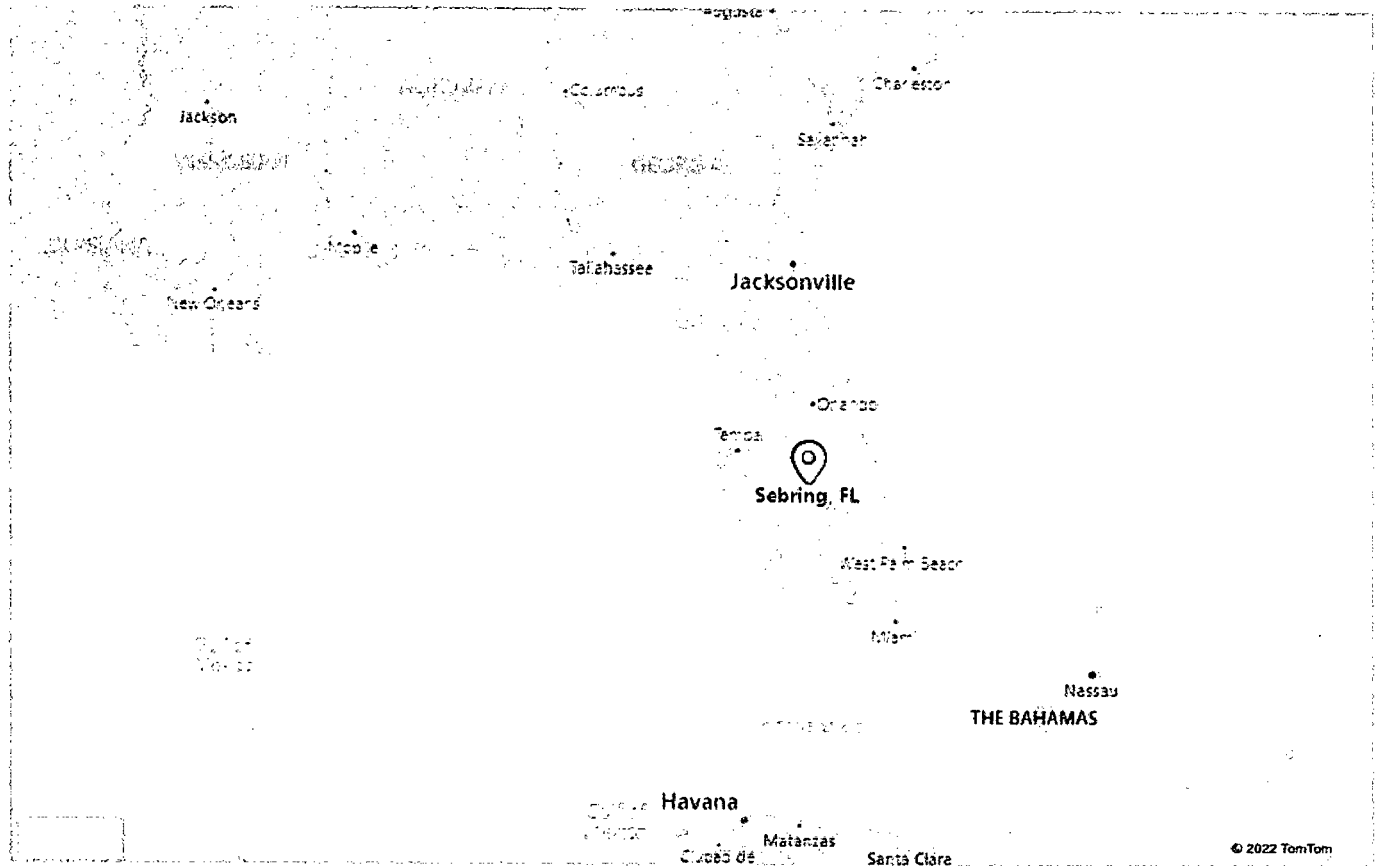
**EXHIBIT B**



**Sebring, FL**

Population: 10,729 (2020)

Area: 11.01 sq miles



Data from: Wikipedia · Freebase

© 2022 TomTom

**EXHIBIT C**



# NATIONAL HURRICANE CENTER and CENTRAL PACIFIC HURRICANE CENTER

NATIONAL OCEANIC AND ATMOSPHERIC ADMINISTRATION

## HURRICANE IAN



Wind Speed Probability



Arrival Time of Winds



Wind History



Warnings/Cone Interactive Map




Warnings/Cone Static Images



Warnings and Surface Wind



Key Messages



Mensajes Claves



Storm Surge Inundation



Storm Surge Watch/Warning



Peak Surge



U.S. Rainfall Potential



Flash Flooding Potential



SPC U.S. Tornado Potential



### Key Messages for Hurricane Ian Advisory 26: 11:00 PM EDT Wed Sep 28, 2022

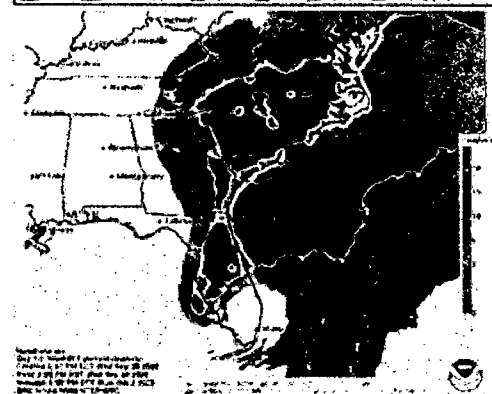
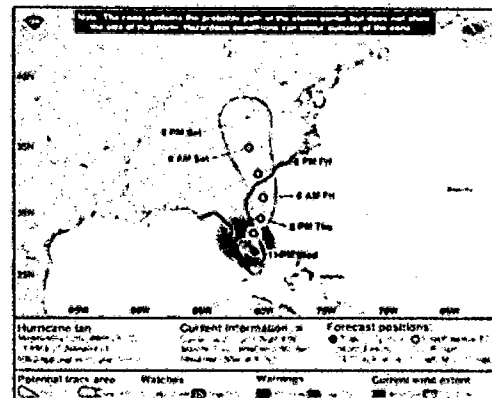


1. Severe and life-threatening storm surge inundation of 8 to 10 feet above ground level along with destructive waves is ongoing along the southwest Florida coastline from Englewood to Bonita Beach, including Charlotte Harbor.

2. Hurricane-force winds, especially in gusts, will continue to spread across central Florida near the core of Ian through early Thursday. Hurricane conditions are expected along the east-central Florida coast overnight through early Thursday.

3. Widespread, life-threatening catastrophic flooding, with major to record river flooding, will continue across portions of central Florida tonight with considerable flooding in northern Florida, southeastern Georgia and eastern South Carolina expected tomorrow through the end of the week.

4. There is a danger of life-threatening storm surge on Thursday and Friday along the coasts of northeast Florida, Georgia, and South Carolina, with hurricane conditions possible. Residents in these areas should follow any advice given by local officials.



For more information go to [hurricanes.gov](https://hurricanes.gov)

[Click Here for a Printer Friendly Graphic](#)

#### About this product:

Key Messages, when available, are found in the NHC Tropical Cyclone Discussion text product. They are designed to highlight essential points about hazards and forecast uncertainty for select tropical cyclones. The Key Messages graphic on the NHC website and NHC social media (Twitter and/or Facebook) pages includes the text of the Key Messages and relevant tropical cyclone graphics, which can include the cone graphic, the 34-kt cumulative wind speed probability graphic, or a rainfall forecast graphic provided by the Weather Prediction Center.

The National Hurricane Center encourages sharing and use of the Key Messages graphics. The Key Messages graphics, like all information on National Weather Service web pages are in the public domain and may be used or shared for any lawful purpose so long as you do not: 1) claim it is your own (e.g., by claiming copyright for NWS information), 2) use it in a manner that implies an endorsement or affiliation with NOAA/NWS, or 3) modify its content and then present it as official government material. You also cannot present information of your own in a way that makes it appear to be official government information. For more information, go to [www.weather.gov/dm/claimer](http://www.weather.gov/dm/claimer)

Quick Links and Additional Resources





TROPICAL CYCLONE FORECASTS

Tropical Cyclone Advisories  
Tropical Weather Outlook  
Rapid Refresh  
Alerts and Warnings

MARINE FORECASTS

Offshore Marine Forecasts  
Coastal Marine Forecasts  
Small Craft Advisories  
Special Marine

SOCIAL MEDIA

-  [Facebook](#)
-  [Twitter](#)
-  [YouTube](#)
-  [RSS Feeds](#)

AMERICAN PREPAREDNESS

Preparedness Guide  
Relocation Assistance  
Weather and Windproofing  
Weather Safety  
Emergency Preparedness for Evacuation  
Weather-Ready Nation  
Emergency Management Solutions

RESEARCH AND DEVELOPMENT

NOAA Hurricane Research Division  
Joint Hurricane Operations  
Hurricane Research Project  
Research

OTHER RESOURCES

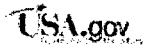
Q & A with NHC  
Hurricane Learning Branch  
NOAA Hurricane FAQs  
National Hurricane Operations Plan  
WIKI-NHC Archive Portal

LOCAL FORECAST OFFICES

Weather Prediction Center  
Storm Prediction Center  
Storm Prediction Center  
Local Forecast Offices

WORLDWIDE TROPICAL CYCLONE CENTERS

Chennai Hurricane Centre  
Joint Typhoon Warning Center  
Other Tropical Cyclone Centers  
WMO Global WMO Member Centres



U.S. Dept of Commerce  
National Oceanic and Atmospheric Administration  
National Hurricane Center  
11691 SW 17th Street  
Miami, FL 33165  
[www.nhc.noaa.gov](http://www.nhc.noaa.gov)

Central Pacific Hurricane Center  
2525 Correa Rd  
Suite 250  
Honolulu, HI 96822  
[WMO.cphc@noaa.gov](mailto:WMO.cphc@noaa.gov)

Disclaimer  
Information Quality  
Help  
Privacy

Privacy Policy  
Freedom of Information Act (FOIA)  
About Us  
Career Opportunities

**EXHIBIT D**



# NATIONAL HURRICANE CENTER and CENTRAL PACIFIC HURRICANE CENTER

NATIONAL OCEANIC AND ATMOSPHERIC ADMINISTRATION

- ANALYSES & FORECASTS ▾
- DATA & TOOLS ▾
- EDUCATIONAL RESOURCES ▾
- ARCHIVES ▾
- ABOUT ▾
- SEARCH ▾

## HURRICANE IAN

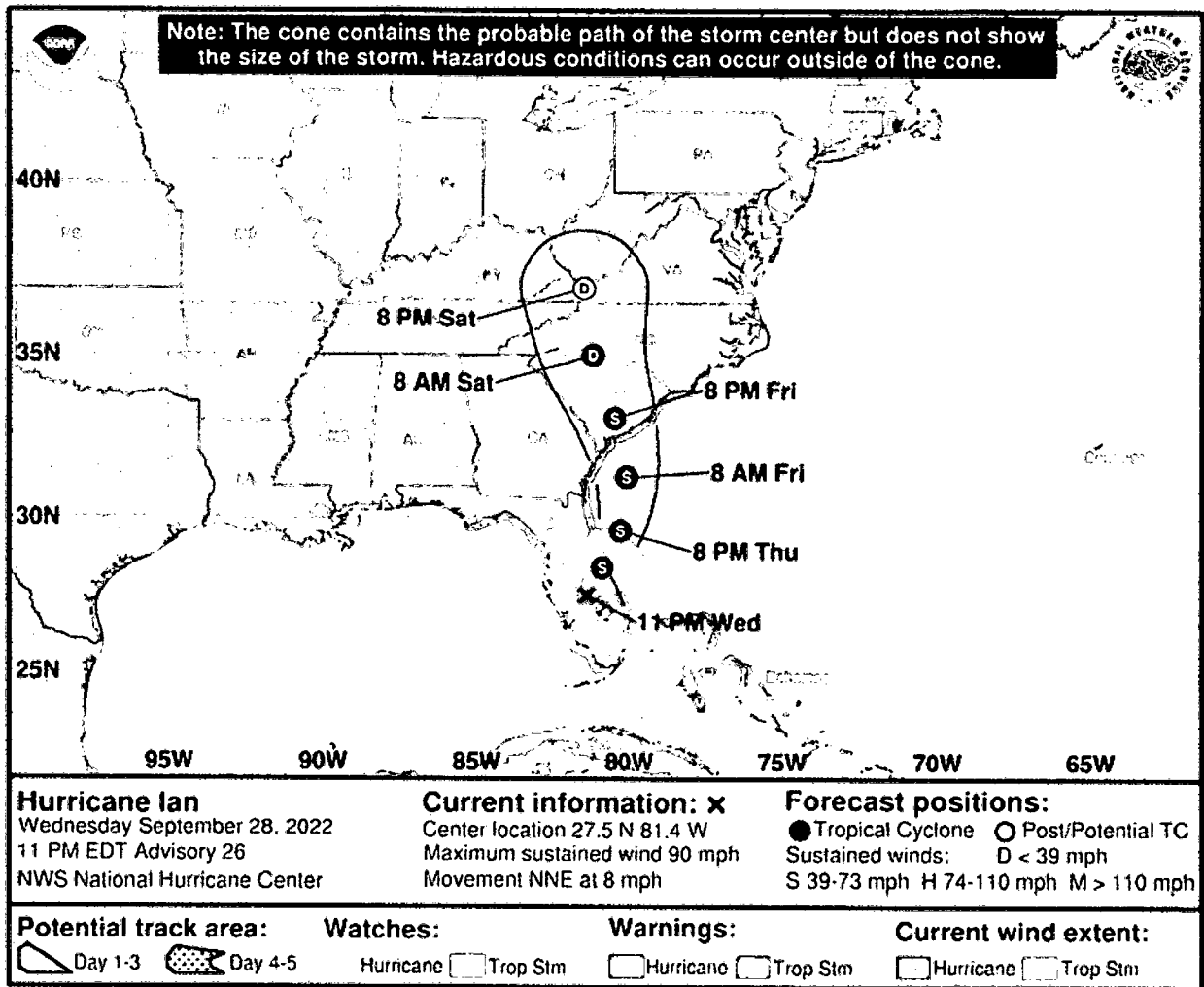
[Home](#) [Public Adv](#) [Forecast](#) [Discussion](#) [Wind Prob](#) [Graphics](#) [Archive](#)

U.S. Watch/Warning Local Products

Forecast Cone	Storm Surge	Wind Velocity	Warm Sector	Warnings/Cone	Storm Surge	Tropical Storm
Tropical Storm	Storm Surge	Storm Surge	Storm Surge	U.S. Radar	High Flooding	U.S. Tide
Forecast Cone	Storm Surge	Wind Velocity	Warm Sector	Warnings/Cone	Storm Surge	Tropical Storm
Tropical Storm	Storm Surge	Storm Surge	Storm Surge	U.S. Radar	High Flooding	U.S. Tide
Forecast Cone	Storm Surge	Wind Velocity	Warm Sector	Warnings/Cone	Storm Surge	Tropical Storm
Tropical Storm	Storm Surge	Storm Surge	Storm Surge	U.S. Radar	High Flooding	U.S. Tide

### Coastal Watches/Warnings and Forecast Cone for Storm Center

Forecast Length*	Forecast Track Line	Initial Wind Field
Full Forecast	On	On
3 days	Off	Off



\* If the storm is forecast to dissipate within 3 days, the "Full Forecast" and "3 day" graphic will be identical

[Click Here for a 5-day Cone Printer Friendly Graphic](#)

**How to use the cone graphic (video):**



**About this product:**

This graphic shows an approximate representation of coastal areas under a hurricane warning (red), hurricane watch (pink), tropical storm warning (blue) and tropical storm watch (yellow). The orange circle indicates the current position of the center of the tropical cyclone. The black line, when selected, and dots show the National Hurricane Center (NHC) forecast track of the center at the times indicated. The dot indicating the forecast center location will be black if the cyclone is forecast to be tropical and will be white with a black outline if the cyclone is forecast to be extratropical. If only an L is displayed, then the system is forecast to be a remnant low. The letter inside the dot indicates the NHC's forecast intensity for that time:

- D: Tropical Depression – wind speed less than 39 MPH
- S: Tropical Storm – wind speed between 39 MPH and 73 MPH
- H: Hurricane – wind speed between 74 MPH and 110 MPH
- M: Major Hurricane – wind speed greater than 110 MPH

NHC tropical cyclone forecast tracks can be in error. This forecast uncertainty is conveyed by the track forecast "cone", the solid white and stippled white areas in the graphic. The solid white area depicts the track forecast uncertainty for days 1-3 of the forecast, while the stippled area depicts the uncertainty on days 4-5. Historical data indicate that the entire 5-day path of the center of the tropical cyclone will remain within the cone about 60-70% of the time. To form the cone, a set of imaginary circles are placed along the forecast track at the 12, 24, 36, 48, 72, 96, and 120 h positions, where the size of each circle is set so that it encloses 67% of the previous five years official forecast errors. The cone is then formed by smoothly connecting the area swept out by the set of circles.



It is also important to realize that a tropical cyclone is not a point. Their effects can span many hundreds of miles from the center. The area experiencing hurricane force (one-minute average wind speeds of at least 74 mph) and tropical storm force (one-minute average wind speeds of 39-73 mph) winds can extend well beyond the white areas shown enclosing the most likely track area of the center. The distribution of hurricane and tropical storm force winds in this tropical cyclone can be seen in the Wind History graphic linked above.

Considering the combined forecast uncertainties in track, intensity, and size, the chances that any particular location will experience winds of 34 kt (tropical storm force), 50 kt, or 64 kt (hurricane force) from this tropical cyclone are presented in tabular form for selected locations and forecast positions. This information is also presented in graphical form for the 34 kt, 50 kt, and 64 kt thresholds.

Note: A detailed definition of the NHC track forecast cone is also available.

Quick Links and Additional Resources

TROPICAL CYCLONE FORECASTS

- Tropical Cyclone Advisory
- Tropical Weather Outlook
- Audio Products
- About Advisory

MARINE FORECASTS

- Global Marine Forecasts
- Global Products
- Global Data
- About Marine

SOCIAL MEDIA

- NHC on Facebook
- Twitter
- YouTube
- NHC Email
- Send Us Feedback

HURRICANE PREPAREDNESS

- Preparation Guide
- Hurricane Knowledge
- Weather and Emergency
- Mobile App
- Ready.gov Hurricane (for General)
- Weather-Ready Nation
- Emergency Management Office

RESEARCH AND DEVELOPMENT

- NOAA Hurricane Research Division
- Joint Research Project
- Maritime Emergency Response Program

OTHER RESOURCES

- Q & A with NHC
- NOAAADAMS & Open House
- NOAA Hurricane FAQ
- National Hurricane Operations Plan
- USMC-C Atlantic Fleet

NEWS FORECAST OFFICES

- Weather Prediction Center
- Climate Prediction Center
- Global Prediction Center
- Local Forecast Offices

WORLDWIDE TROPICAL CYCLONE CENTERS

- Central Hurricane Center
- Joint Typhoon Warning Center
- Qatar Tropical Cyclone Center
- WMO Global Weather Info Center



US Dept of Commerce  
National Oceanic and Atmospheric Administration  
National Hurricane Center  
11691 SW 17th Street  
Miami, FL 33165  
nhc@noaa.gov

Central Pacific Hurricane Center  
2525 Correa Rd  
Suite 250  
Honolulu, HI 96822  
CPHC@noaa.gov

Disclaimer  
Information Quality  
Help  
Glossary

Privacy Policy  
Freedom of Information Act (FOIA)  
About Us  
Career Opportunities

**EXHIBIT E**



# NATIONAL HURRICANE CENTER and CENTRAL PACIFIC HURRICANE CENTER


NATIONAL OCEANIC AND ATMOSPHERIC ADMINISTRATION

- ANALYSES & FORECASTS ▾
- DATA & TOOLS ▾
- EDUCATIONAL RESOURCES ▾
- ARCHIVES ▾
- ABOUT ▾
- SEARCH ▾

## HURRICANE IAN

[Home](#) [Public Adv](#) [Feat Adv](#) [Discussion](#) [Wind Probs](#) [Graphics](#) [Archive](#)

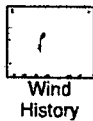
[U.S. Watch/Warning](#) [Local Products](#)




Wind Speed Probability




Amount/Time of Winds




Wind History



Warnings/Cones Interactive Map



Warnings/Cones Static Images



Warnings and Surface Wind



Key Messages




Monsoons Clusters



Storm Surge Inundation




Storm Surge Watch/Warning



Peak Surge



U.S. Rainfall Potential



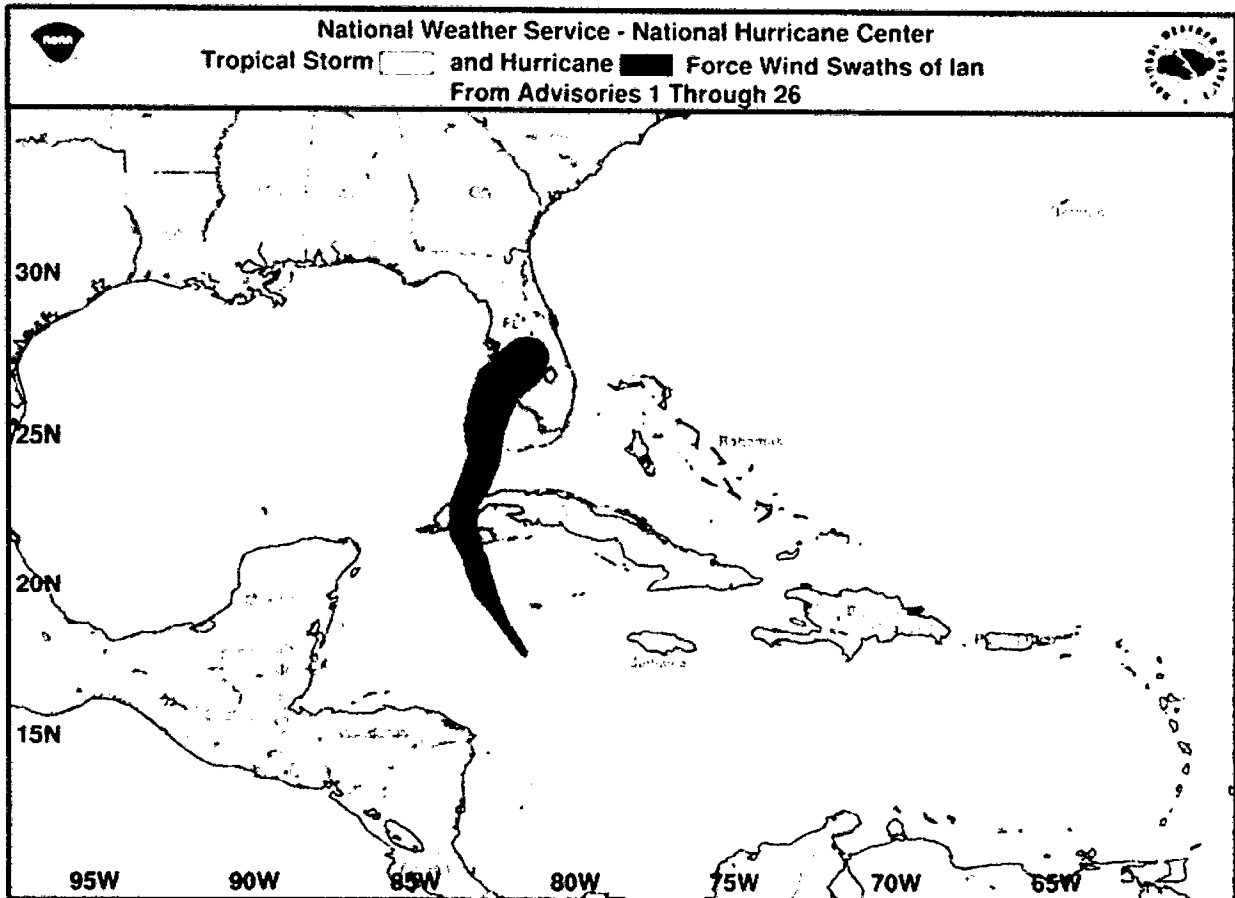
Flash Flooding Potential



SPC U.S. Tornado Potential

### Cumulative Wind History

[Download GIS data](#)



[Click Here for a Printer Friendly Graphic](#)

### About this product:

This graphic shows how the size of the storm has changed, and the areas potentially affected so far by sustained winds of tropical storm force (in orange) and hurricane force (in red). The display is based on the wind radii contained in the set of Forecast/Advisories indicated at the top of the figure. Users are reminded that the Forecast/Advisory wind radii represent the maximum possible extent of a given wind speed within particular quadrants around the tropical cyclone. As a result, not all locations falling within the orange or red swaths will have experienced sustained tropical storm or hurricane force winds, respectively.

---



---

### Quick Links and Additional Resources





#### TROPICAL CYCLONE FORECASTS

[Tropical Cyclone Advisories](#)  
[Tropical Weather Outlook](#)  
[Audio/Podcasts](#)  
[About Advisories](#)

#### MARINE FORECASTS

[Offshore Waters Forecasts](#)  
[Gridded Forecasts](#)  
[Graphiccast](#)  
[About Marine](#)

#### SOCIAL MEDIA

 [NHC on Facebook](#)  
 [Twitter](#)  
 [YouTube](#)  
 [NHC Blog: "Inside the Eye"](#)

#### HURRICANE PREPAREDNESS

[Preparedness Guide](#)  
[Hurricane Hazards](#)  
[Watches and Warnings](#)  
[Marine Safety](#)  
[Ready.gov Hurricanes | en Español](#)  
[Weather-Ready Nation](#)  
[Emergency Management Offices](#)

#### RESEARCH AND DEVELOPMENT

[NOAA Hurricane Research Division](#)  
[Joint Hurricane Testbed](#)  
[Hurricane Forecast Improvement Program](#)

#### OTHER RESOURCES

[Q & A with NHC](#)  
[NHC/NOAA Library Branch](#)  
[NOAA Hurricane FAQs](#)  
[National Hurricane Operations Plan](#)  
[WX4NHC Amateur Radio](#)

#### NWS FORECAST OFFICES

[Weather Prediction Center](#)  
[Storm Prediction Center](#)  
[Ocean Prediction Center](#)  
[Local Forecast Offices](#)

#### WORLDWIDE TROPICAL CYCLONE CENTERS

[Canadian Hurricane Centre](#)  
[Joint Typhoon Warning Center](#)  
[Other Tropical Cyclone Centers](#)  
[WMO Severe Weather Info Centre](#)



US Dept of Commerce  
 National Oceanic and Atmospheric  
 Administration  
 National Hurricane Center  
 11691 SW 17th Street  
 Miami, FL, 33165  
[nhcwebmaster@noaa.gov](mailto:nhcwebmaster@noaa.gov)

Central Pacific Hurricane Center  
 2525 Correa Rd  
 Suite 250  
 Honolulu, HI 96822  
[W-HFO.webmaster@noaa.gov](mailto:W-HFO.webmaster@noaa.gov)

[Disclaimer](#)  
[Information Quality](#)  
[Help](#)  
[Glossary](#)

[Privacy Policy](#)  
[Freedom of Information Act \(FOIA\)](#)  
[About Us](#)  
[Career Opportunities](#)

**EXHIBIT F**

**General Docket  
Tenth Circuit Court of Appeals**

<b>Court of Appeals Docket #:</b> 22-5070		<b>Docketed:</b> 08/17/2022	
<b>Nature of Suit:</b> 3445 Americans with Disab. Act-Empl Gabriel v. Melton Truck Lines			
<b>Appeal From:</b> United States District Court for the Northern District of Oklahoma - Tulsa			
<b>Fee Status:</b> ifp granted			
<b>Case Type Information:</b>			
1) civil 2) private 3) -			
<b>Originating Court Information:</b>			
<b>District:</b> 1085-4 : 4:21-CV-00493-JFH-SH			
<b>Court Reporter:</b> Cassy Kerr, -			
<b>Trial Judge:</b> John F. Heil, III			
<b>Date Filed:</b> 11/16/2021			
<b>Date NOA Filed:</b> 08/17/2022	<b>Date Rec'd COA:</b> 08/17/2022		
<b>Prior Cases:</b>			
<u>22-5008</u>	<b>Date Filed:</b> 01/31/2022	<b>Date Disposed:</b> 04/29/2022	<b>Disposition:</b> Affirmed
<u>22-5009</u>	<b>Date Filed:</b> 01/31/2022	<b>Date Disposed:</b> 04/29/2022	<b>Disposition:</b> Affirmed
<b>Current Cases:</b>			
Related	<b>Lead</b>	<b>Member</b>	<b>Start</b> <b>End</b>
	22-3102	22-5070	08/17/2022
<b>Panel Assignment:</b> Not available			

<p><b>DAWUD CANAAN STURRUP GABRIEL</b> Plaintiff - Appellant</p>	<p>Dawud Canaan Sturrup Gabriel Email: dawudsmail@yahoo.com [NTC Pro Se] Firm: 561/398-3829 1307 Thurston Avenue Sebring, FL 33870</p>
v.	
<p><b>MELTON TRUCK LINES</b> Defendant - Appellee</p>	<p>Brandon D. Kemp Direct: 405-546-3757 Email: brandon.kemp@ogletree.com [COR NTC Retained] Ogletree Deakins Firm: 405-546-3774 The Heritage Building 621 N. Robinson, Suite 400 Oklahoma City, OK 73102</p> <p>Collin Norman McCarthy Direct: 405-546-3774 Email: collin.mccarthy@ogletreedeakins.com [COR NTC Retained] Ogletree Deakins Firm: 405-546-3774 The Heritage Building 621 N. Robinson, Suite 400 Oklahoma City, OK 73102</p>


















DAWUD CANAAN STURRUP GABRIEL,

Plaintiff - Appellant,

v.

MELTON TRUCK LINES,

Defendant - Appellee.

- 08/17/2022   [10934324] Civil case docketed. Preliminary record filed. DATE RECEIVED: 08/17/2022 Notice of appearance due on 09/16/2022 for Dawud Canaan Sturup Gabriel, and Notice of appearance due on 08/31/2022 for Melton Truck Lines. (IFP motion pending in district court) [22-5070] [Entered: 08/17/2022 01:43 PM]  
29 pg, 734.72 KB
- 08/24/2022   [10935932] Entry of appearance filed by Dawud Canaan Sturup Gabriel. CERT. OF INTERESTED PARTIES: n. Served on 08/24/2022. Manner of Service: email [22-5070] [Entered: 08/24/2022 11:32 AM]  
2 pg, 65.89 KB
- 08/24/2022   [10935935] Notice received from Dawud Canaan Sturup Gabriel that a transcript is not necessary for this appeal. [22-5070] [Entered: 08/24/2022 11:35 AM]  
1 pg, 54.88 KB
- 08/24/2022   [10935936] Consent to electronic service filed by filed by Dawud Canaan Sturup Gabriel. Served on 08/24/2022. Manner of Service: email. [22-5070] [Entered: 08/24/2022 11:37 AM]  
1 pg, 33.06 KB
- 08/24/2022   [10935941] Appellant's emergency motion filed by Dawud Canaan Sturup Gabriel for permission to file electronically. Served on 08/24/2022. Manner of Service: email. [22-5070] [Entered: 08/24/2022 11:52 AM]  
178 pg, 44.56 MB
- 08/24/2022   [10935947] Appellant's emergency motion filed by Dawud Canaan Sturup Gabriel for leave extension to file 10th Cir.R.27.3(A)(1)(c). Served on 08/24/2022. Manner of Service: email. [22-5070] [Entered: 08/24/2022 12:01 PM]  
21 pg, 6.04 MB
- 08/24/2022   [10936020] Order filed by Clerk of the Court. The appellee is directed to file a response to Appellant's emergency motion for leave permission to file electronically file legal papers and emergency motion for leave extension to file 10th Cir. R. 27:3(A)(1)(c) motion. See order for additional information. Response due on 08/30/2022 for Melton Truck Lines. Served on. [22-5070] [Entered: 08/24/2022 02:41 PM]  
1 pg, 103.34 KB
- 08/25/2022  [10936384] Entry of appearance submitted by Brandon D. Kemp and Collin N. McCarthy for Appellee Melton Truck Lines in 22-5070 for court review. Certificate of Interested Parties: Yes. Served on 08/25/2022. Manner of Service: US mail. [22-5070] --[Edited 08/25/2022 by SLS to remove docket entry from 22-3102 and to remove PDF from docket entry as the document has been filed.] BDK [Entered: 08/25/2022 04:05 PM]
- 08/25/2022   [10936388] Entry of appearance filed by Mr. Brandon D. Kemp and Mr. Collin Norman McCarthy for Melton Truck Lines. CERT. OF INTERESTED PARTIES: y. Served on 08/25/2022. Manner of Service: US mail. [22-5070] [Entered: 08/25/2022 04:15 PM]  
2 pg, 65.17 KB
- 08/29/2022   [10936861] Appellant's emergency motion for the recusal of The Honorable US Circuit Judge Robert E. Bacharach filed by Dawud Canaan Sturup Gabriel. Served on 08/29/2022. Manner of Service: email. [22-5070] [Entered: 08/29/2022 03:00 PM]  
29 pg, 5.72 MB
- 08/30/2022   [10937047] Response filed by Melton Truck Lines to appellant's emergency motions for permission to file electronically and for an extension. Served on 08/30/2022. Manner of Service: email. This pleading complies with all required privacy and virus certifications: Yes. [22-5070] --[Edited docket text 08/30/2022 by SLS.] BDK [Entered: 08/30/2022 09:56 AM]  
16 pg, 1.52 MB
- 08/30/2022  [10937100] District court minute order entered 08/24/2022 granting leave to proceed in forma pauperis filed. Text only entry; no document attached. [22-5070] [Entered: 08/30/2022 11:08 AM]
- 08/30/2022   [10937203] Order filed by Clerk of the Court referring Appellant's emergency motion to recuse Judge Bacharach to the panel of judges that will later be assigned to consider this case on the merits. (no ruling will issue at this time). Served on 08/30/2022. [22-5070] [Entered: 08/30/2022 03:04 PM]  
1 pg, 101.27 KB
- 08/31/2022   [10937306] Jurisdictional review complete. Appellant's brief due on 10/11/2022 for Dawud Canaan Sturup Gabriel. Record on appeal 10th circuit due 09/21/2022 [22-5070] [Entered: 08/31/2022 09:27 AM]  
2 pg, 123.26 KB
- 09/01/2022   [10937760] Record on appeal filed. No. of Volumes: 4, Comments: Volumes I - IV. [22-5070] [Entered: 09/01/2022 01:01 PM]  
6722 pg, 90.82 MB
- 09/06/2022   [10938330] Emergency reply motions for leave to electronically file and leave for an extension to file filed by Dawud Canaan Sturup Gabriel. Served on 09/06/2022. Manner of Service: email. [22-5070] [Entered: 09/06/2022 12:39 PM]  
26 pg, 7.09 MB
- 09/06/2022   [10938420] Order filed by Judges Matheson and Phillips denying appellant's emergency motions for leave permission to file electronically file legal papers and for leave extension to file 10th Cir. R. 27:3(A)(1)(c) motion. Please see attached order for additional information. Served on 09/06/2022. [22-5070] [Entered: 09/06/2022 02:29 PM]  
2 pg, 73.03 KB
- 09/07/2022   [10938776] Response filed by Melton Truck Lines to Appellant's Emergency Motion for the Recusal of The Honorable US Circuit Judge Robert E. Bacharach. Served on 09/07/2022. Manner of Service: email. This pleading complies with all required privacy and virus certifications: Yes. [22-5070] CNM [Entered: 09/07/2022 12:00 PM]  
16 pg, 1.71 MB
- 09/07/2022   [10938963] Order filed by Clerk of the Court referring Appellee's Response in Opposition to Appellant's Emergency Motion for the Recusal of Judge Bacharach to the panel of judges that will later be assigned



9/7/22, 10:52 PM

22-5070 Docket

to consider this case on the merits (no ruling will issue at this time). Served on 09/07/2022. [22-5070]  
[Entered: 09/07/2022 05:16 PM]

- Documents and Docket Summary
- Documents Only

Include Page Numbers

Selected Pages:  Selected Size:  (Max: 30 MB)

PACER Service Center			
Transaction Receipt			
09/07/2022 20:51:54			
PACER Login:	esgabeman	Client Code:	
Description:	Docket Report (full)	Search Criteria:	22-5070
Billable Pages:	2	Cost:	0.20

**EXHIBIT G**

## 22-5070 Gabriel v. Melton Truck Lines "Order filed"

From: ca10\_cmeef\_notify@ca10.uscourts.gov (ca10\_cmeef\_notify@ca10.uscourts.gov)

To: dawudsmail@yahoo.com

Date: Friday, September 30, 2022 at 06:29 PM EDT

**\*\*\*NOTE TO PUBLIC ACCESS USERS\*\*\*** Judicial Conference of the United States policy permits attorneys of record and parties in a case (including pro se litigants) to receive one free electronic copy of all documents filed electronically, if receipt is required by law or directed by the filer. PACER access fees apply to all other users. To avoid later charges, download a copy of each document during this first viewing.

## Tenth Circuit Court of Appeals

## Notice of Docket Activity

The following transaction was entered on 09/30/2022 at 4:28:38 PM Mountain Daylight Time and filed on 09/30/2022

**Case Name:** Gabriel v. Melton Truck Lines

**Case Number:** 22-5070

**Document(s):** Document(s)

**Docket Text:**

[10944677] Order filed by Judges Tymkovich and Phillips granting appellant's motion to file an oversized motion to reconsider, summarily denying the motion to reconsider, denying the request to recuse Judge Matheson, the Clerk of the Court, and the Deputy Clerk of the Court, denying appellant's motion for electronic filing privileges but construing the motion as consent to receive electronic service via ECF, and granting appellant's motion to extend time to file opening brief until 11/14/2022 for Dawud Canaan Sturup Gabriel; any other relief in the motion is denied. Served on 09/30/2022. [22-5070]

**Notice will be electronically mailed to:**

Dawud Canaan Sturup Gabriel: dawudsmail@yahoo.com

Mr. Brandon D. Kemp: brandon.kemp@ogletree.com, sara.reeves@ogletree.com, liz.othon@ogletree.com, kurtis.newby@ogletree.com, okldocketing@ogletreedeakins.com

Mr. Collin Norman McCarthy: collin.mccarthy@ogletreedeakins.com, sara.reeves@ogletreedeakins.com, liz.othon@ogletreedeakins.com, kurtis.newby@ogletreedeakins.com, okldocketing@ogletree.com

The following document(s) are associated with this transaction:

**Document Description:** Main Document

**Original Filename:** 22-5070\_order disposing of pro se motions.pdf

**Electronic Document Stamp:**

[STAMP acecfStamp\_ID=1104938855 [Date=09/30/2022] [FileNumber=10944677-0]

[3ff5f0f5ce577f6880c4502d71b3f9cfb88002731bcd3e92bc86a27a5f66d954e1e07b51517a1bbeaae9d04fe30d1d0d267513e6f6ec88ff87a823a4acf9127e]]